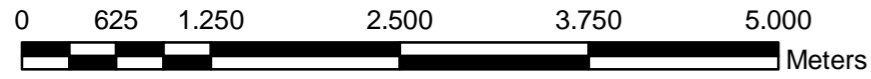








# CARTA DELLE PRECIPITAZIONI MEDIE ANNUE (P) SOTTOBACINO IUDEO-BUCARI (TP)



(Scala 1:50.000)

## Legenda

-  P = 930 mm - H = 705 m
-  P = 550 mm - H = 70,5 m
-  Laghetti e corpi idrici
-  Strade
-  Edifici
-  Aste fluviali

A large, bold, black stylized letter 'U' with two small black dots above it, positioned in the bottom left corner of the map.

