

# Landscape-scale Spatial Distribution of the Lanner Falcon (*Falco biarmicus feldeggii*) Breeding Population in Italy

*Falco biarmicus feldeggii* is one of the most threatened taxa in Europe. Its global population is estimated at a few hundred pairs unequally scattered in a vast and fragmented area stretching from Sicily to the Caspian Sea. Most recent counts showed that Italy hosts a large part (>25%) of the whole population. Consequently, Italian authorities promoted a national action plan. In this framework, we carried out the first national survey for the Lanner Falcon in Italy (2003–2004). Our study area covered the whole breeding range, i.e., Sicily and the Italian peninsula ( $n = 2909$  cells  $10 \times 10$  km). When possible, we considered also additional information from previous regional investigations (1993–2001). First, we estimated size and distribution of each breeding subpopulation. Then, we tried to identify, at landscape level, the main environmental features linked to the spatial distribution of the nesting sites. We found the Lanner Falcon in 184 cells (6.4% of the total grid map), but we estimated no more than 140–172 pairs (70–80 of which are in Sicily) in the same breeding season. Higher levels of isolation characterize the continental breeding cells whereas in Sicily cells are much more clustered. Altitude is the main factor influencing cell aggregations in Italy; nevertheless, other environmental variables, such as climate, precipitation, and vegetation may be important. Our results show that the conservation measures adopted in Italy are somewhat inadequate given the low number of breeding pairs included in protected areas (23%–28%). Many small and scattered special areas of conservation (SAC) devoted to conserve priority habitats fit the irregular spatial aggregations of Lanner Falcon sites better than several large special protection areas (SPA).

## INTRODUCTION

The choice of the best conservation measures for threatened taxa strictly depends on basic knowledge about their population size, distribution, and overall trends. However, it is difficult to gather such information in the field. In fact, focal species are often rare and have complex distributional patterns related to sink-source or metapopulation models (1–3). Thus, investigations on these species need big efforts to find out valuable conservation strategies (4).

The Lanner Falcon (*Falco biarmicus*) is a Mediterranean and Afrotropical polytypic species, adapted to severe steppe and predesert habitats (5–7). There are four or five recognized subspecies of this falcon, and *F. b. feldeggii* is the only one living outside the vast arid plains. This subspecies lives mainly in southern Europe and in some small and scattered areas of the Caucasian region (7, 8); nevertheless, it prefers warm and dry environments, perhaps because of the African origin of the species. Previous studies explained the rarity and fragmented distribution of the Lanner Falcon in Europe as result of its low



Lanner Falcon *Falco biarmicus feldeggii* (Photo: S. Fanfani).

tendency to occupy cold and rainy areas (9, 10). Population sizes of *F. b. feldeggii* are markedly unequal among countries, and most recent counts showed that Italy hosts >25% of the whole population (7, 11, 12).

The European Union listed *F. biarmicus* as a vulnerable species among those of great interest in Europe because of low population and continuing decline (13,14). Consequently, Birdlife for the EU Commission drafted an international action plan, followed by the Italian plan produced by the Italian Wildlife Institute (INFS), on behalf of the Minister of Environment (11, 12). When INFS started to gather data for the national action plan, no long-term and coordinated studies existed on trends, biology, and ecology of *F. b. feldeggii*, in spite of several efforts made by local study groups. In fact, information on size and trends of different breeding subpopulations showed them to be inadequately homogeneous and complete owing to the utilization of different survey protocols (12). Therefore, in 2003–2004 a detailed survey of the breeding pairs was carried out to fill the gaps in the knowledge on the breeding population.

This study focused on size and status of the Italian populations of the Lanner Falcon and related conservation issues. The main aims were: *i*) to estimate breeding subpopulation sizes in Italy; *ii*) to assess their distribution patterns to evaluate the degree of isolation of each cell cluster, and *iii*) to identify, at landscape level, the main environmental features linked to the spatial distribution of the pairs.

**Table 1. Categorical variables related to cells occupied by breeding pairs.**

Variables	Classes
Climate	Subtropical, Temperate, Warm Temperate, Subcoastal Temperate, Subcontinental Temperate, Cool Temperate
Altitude (m a.s.l.)	0–100; 100–200; 200–500; 500–1000; 1000–1500; 1500–2000
Precipitation (mm)	<50; 50–60; 60–70; 70–80; 80–90; 90–100; 100–110; 110–120
Main land uses	Forests, extensive cultivated areas, pasturelands
Number of habitat patches	1–2–3–4–5
Human density (inhab/km <sup>2</sup> )	0–50; 51–100; 101–150; 151–300; 301–1000

## MATERIALS AND METHODS

### Study Area and Landscape Attributes

The Lanner Falcon historically bred in Italy from the northern Apennines (Bologna province) to southern Sicily (7). Thus in our study area, we omitted the Alps and Sardinia, where we have no nesting record from the past. The data set followed a spatial resolution of cells of 10 × 10 km (n = 2909 cells) through MapInfo 7.5 GIS software (MapInfo Corporation 2003). We defined cell size according to average distances among nesting sites (A. Andreotti and G. Leonardi unpubl. data).

First, we identified cells with at least one confirmed breeding site during 1993–2004. Then, for each selected cell, we associated landscape attributes as categorical independent variables (climate, precipitation, altitude, human density, vegetation, and number of main habitat types) provided by national thematic maps (Table 1) (15).

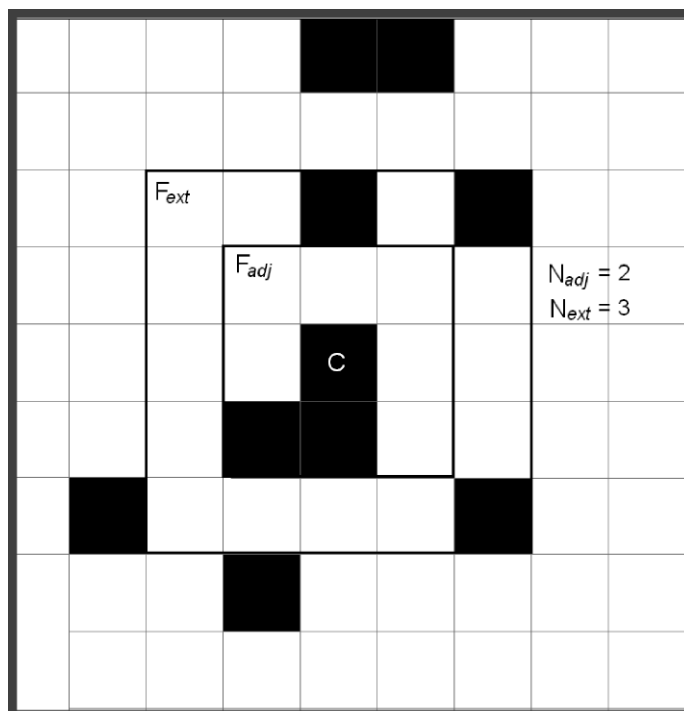
### Data and Pattern Analysis

More than 70 field observers gathered information in 12 regions following standard procedures, and a national board together with local coordinators approved each card returned by the observers. Most of the data were recorded over 2 years (2003–2004), but, when available, we considered also the information from previous surveys (1993–2002).

We used these data to ascertain spatial patterns of cells where the Lanner Falcon is breeding in Italy. Around each confirmed breeding cell, we created two frames (Fig. 1) containing the adjacent cells ( $F_{adj}$  n = 8 cells) and the external ones ( $F_{ext}$  n = 16 cells). Then, we counted the occupied cells inside each selected frame. Thus, for each cell we used as two dependent variables the number of occupied cells ( $N_{adj}$  and  $N_{ext}$ ) inside  $F_{adj}$  and  $F_{ext}$  frames to assess different level of aggregation of breeding pairs (Fig. 1).

### Statistical Analysis

We ran generalized linear models (GLM) to verify if environmental variables significantly affect the aggregation level of each cell, evaluated as  $N_{adj}$  and  $N_{ext}$  counts. No significant two-way interaction terms were removed from the model one-by-one and the model was run again (16). Thus, we ran a multivariate analysis of variance (MANOVA) to determine if spatial patterns of cells significantly differ about landscape attributes (17). We ran all statistical analyses through SYSTAT 11 (SYSTAT Inc. 2004).



**Figure 1. Example of calculation procedures of  $N_{adj}$  and  $N_{ext}$  inside  $F_{adj}$  (n = 8) and  $F_{ext}$  (n = 16) frames surrounding a cell of the geographical grid (C). Occupied cells are in black.**

## RESULTS

### Status and Distribution in Italy

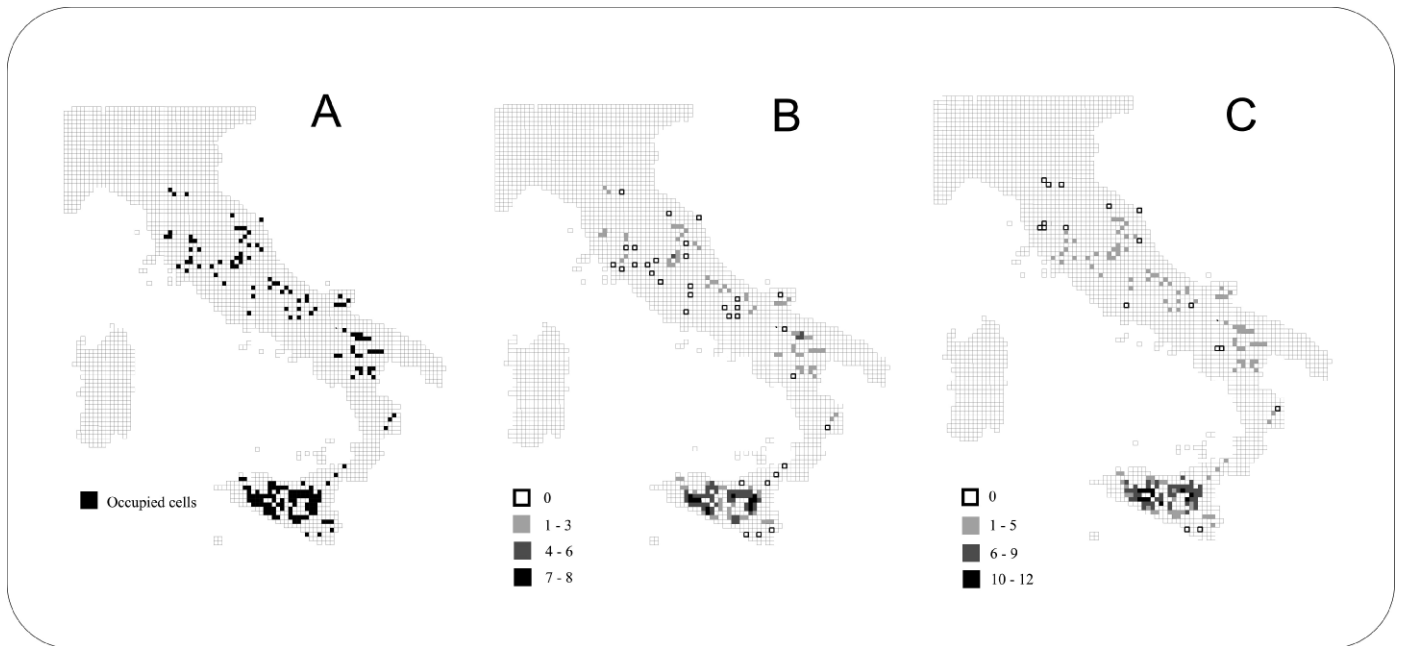
We found the Lanner Falcon in 184 cells (6.4% of the total grid map [n = 2909] [Fig. 2A]). A small deme (0–3 pairs) seemingly survives isolated in northern Apennines. Central-northern Italy hosts the main subpopulation (31–51 pairs) of the mainland, whereas central-southern regions have 12–17 stable pairs. Another small deme (5–7 pairs) is located in the Gargano rocky peninsula. In southern Italy, 25–33 pairs have been recorded but no data exist for the NW southern zone (Campania). The most important subpopulation of 70–80 pairs lives in Sicily.

We estimated 140–172 breeding pairs in Italy, assuming at least three to four active nests in Campania (Table 2).

**Table 2. Estimated breeding pairs in Italian administrative regions and their proportions (%) inside protected areas (SACs = special areas of conservation; SPAs = special protection areas; IBAs = important bird areas).**

Administrative regions	Breeding pairs (n)	Natural parks and reserves (%)	SACs (%)	SPAs (%)	IBAs (%)
Emilia-Romagna	0–3	0	0	0	0
Tuscany	11	27	18	9	18
Marche	11	54	27	27	9
Umbria	5–9	22	44	33	10
Lazio	5–6	33	33	50	33
Abruzzo	6–8	62	75	62	62
Molise	4–6	33	90	—	67
Apulia	11–16	44	50	44	94
Basilicata	10–13	38	15	15	31
Campania <sup>1</sup>	3–4	—	—	—	—
Calabria	4–5	0	0	0	40
Sicily	70–80	0	8	9	28
Italy	140–172	23–28	28–33	21–25	35–38

<sup>1</sup> Supposed breeding population size.

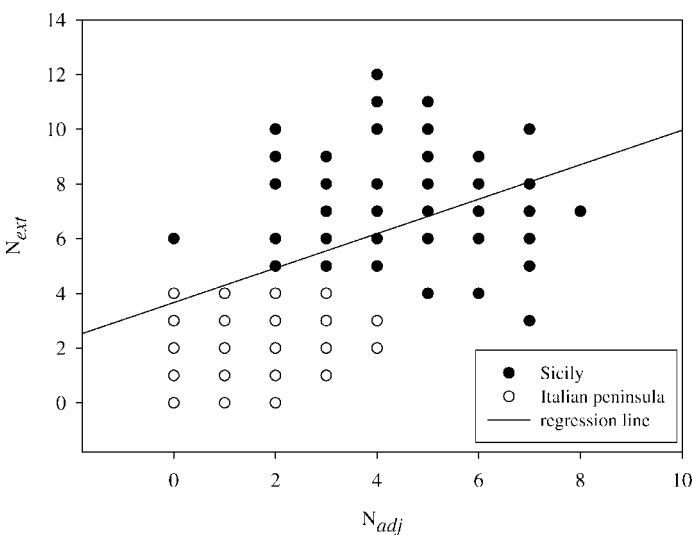


**Figure 2.** Distribution of (A) the cells occupied by the Lanner Falcon during 1993–2004 and their subdivision on the base of (B)  $N_{adj}$  and (C)  $N_{ext}$  values. Zero scores characterize isolated cells.

### Spatial Patterns of Cells

In the whole breeding area, an occupied cell is surrounded on average by three adjacent ( $N_{adj} = 2.6 \pm 2.1$ ) (Fig. 2B) and four external cells ( $N_{ext} = 4 \pm 3$ ;  $n = 184$ ) (Fig. 2C). Breeding cells in Sicily are much more clustered ( $N_{adj} = 4 \pm 1.9$ ;  $N_{ext} = 6.1 \pm 2.8$ ;  $n = 91$ ) than continental ones ( $N_{adj} = 1.2 \pm 1.1$ ;  $N_{ext} = 1.8 \pm 1.2$ ;  $n = 94$ ).

When considering the whole data set, we found a direct positive correlation between the number of cells counted in  $F_{adj}$  and  $F_{ext}$  ( $r_s = 0.678$ ,  $n = 183$ ,  $p < 0.01$ ) (Fig. 3). Thus, we can hypothesize that the number of cells occupied in  $F_{ext}$  should be a good indicator of the degree of isolation of cells (Fig. 2C). Also, the lack of adjacent cells ( $N_{adj} = 0$ ) is more diffuse throughout the country (Fig. 2C), and small aggregations are frequent ( $N_{adj} = 1-3$ ). This is especially true in the Italian peninsula, where  $N_{ext}$  values (0–4) never exceed  $N_{adj}$  (Fig. 3, white dots).



**Figure 3.** Direct relationship between the number of contiguous pairs in adjacent ( $N_{adj}$ ) and external positions ( $N_{ext}$ ).

### Landscape Attributes of Occupied Cells

Overall, the Lanner Falcon in Italy mostly occupies cells with altitude between 200–500 m above sea level (44%), annual rainfalls between 600–800 mm (62%), human presence between 50–150 inhabitants per square kilometers (63%), and extensive cultivated areas (73%).

Analyzing the whole data set, the altitude seems to be the main factor influencing cell aggregations in Italy (Table 3). This is also true for the  $F_{adj}$  and  $F_{ext}$  subsets, but in association with other environmental variables (Table 3). Climate becomes important only for the  $F_{adj}$  group; precipitation and vegetation for the  $F_{ext}$  group (Table 3). Human densities and habitat composition *per se* have no effects at the landscape level.

### DISCUSSION

In the late 1970s, ornithologists for the first time carried out systematic surveys searching out nesting falcons in Sicily and northern Apennines (18, 19). Afterward, several different monitoring schemes were conducted in other areas (20–25). In the last 10 years, this large amount of data was used for a better estimation of the Italian population size and breeding performances for conservational purposes (26–30). Unfortunately, local studies were asynchronous, and some comprehensive analysis involved no more than a few bordering regions (26, 28, 31). Thus, this is the first, most complete overview of the status and distribution of the Lanner Falcon in Italy, which was also one of the main goals of the action plan (12). Nevertheless, some areas are still inadequately monitored, especially in southern Italy and some Sicilian mountainous zones (Iblean plateau and part of the northern mountain ranges).

Our results confirm the Sicilian subpopulation value, as well as the apparent increase of central-northern small subpopulations, mainly in Tuscany (Fig. 1A; Table 2) (7, 28). Conversely, isolated clusters of breeders persist in many areas, likely affected by local human activities, landscape modifications for agriculture practices, and, perhaps, competition with peregrines (12, 29). The conservation measures adopted in Italy are somehow inadequate, given the low number of breeding pairs included in protected areas (23%–28%; Table 2). In fact, the preferred



**Table 3. Environmental variables predicting the levels of aggregation of the cells occupied by the Lanner falcon in Italy.**

Dependent variables	Source	df	MS	F	p
$N_{adj}$	Climate	4	11.176	3.166	0.015
	Altitude	5	14.484	4.104	0.002
	Precipitation	7	5.801	1.643	0.126
	Error	167	3.529		
	Total	183			
$N_{ext}$	Climate	4	15.726	2.064	0.088
	Altitude	5	42.429	5.570	0.000
	Precipitation	7	18.666	2.450	0.020
	Land use	2	37.492	4.921	0.008
	Error	165	7.618		
MANOVA	Total	183			
	<b>Source</b>	<b>df</b>	<b>Pillai's statistic</b>	<b>F</b>	<b>p</b>
	Climate	8308	0.073	1.455	0.173
	Altitude	10 308	0.219	3.787	0.000
	Precipitation	14 308	0.113	1.318	0.195
Land use	4308	0.041	1.620	0.169	

habitats of the Lanner Falcon, such as steppes, pasturelands, scrublands, and abandoned fields, are not well represented in the protected areas, especially in Sicily, which holds the largest subpopulation. Nevertheless, many small and scattered SACs devoted to conserving priority habitats fit the irregular spatial aggregations of the breeding sites better than several large SPAs (Table 2).

The wide and scattered distribution of the breeding sites suggests a good interconnectivity among occupied cells, according to a metapopulation dynamic model (Fig. 2). We suppose that new colonization processes toward isolated suitable cells is related to different sizes of clustered subpopulations surrounding them (Figs. 2B, C) (2). Nevertheless, this pattern depends on spatial diversity, habitat requirements of the species, and its rates of dispersion through various habitats comprising the landscape mosaic (32, 33). In addition, environmental constraints should be overcome by the potential demographic features of the species such as high fecundity or high survivorship (34). Long-term studies on the peripheral subpopulation in northern Apennines (Fig. 2B, C) suggest a continuous process of extinction-colonization, which affects smaller and more isolated clusters (35). Conversely, the large subpopulation in Sicily is probably sustained by good numbers of pairs in contiguous cells (Figs. 2B, C), balancing high nest failures at early reproductive stages (up to 45%; Leonardi unpubl. data). No evidence supports the role of Sicilian subpopulation as a source for continental ones, though it comprises as much as the half of the entire Italian population. In fact, movements of immature, subadult, and adult individuals through the Strait of Messina are rare and scattered (19).

Our total population estimate is conservative because we counted only simultaneously occupied nesting sites and assigned low importance to poorly monitored areas. This approach may justify the differences from previous estimates and the recent Sicilian Vertebrata survey (36), which reported 90 historical sites in Sicily, including some cells with more nesting pairs. No clear trends can be interpolated given the uneven methods adopted to assess the size of the breeding population in the studies carried out in the past.

The population size of a rare and localized bird varies significantly according to several extrinsic factors, including the occupied biogeographical region, the selected habitat, and the altitude. Thus, their demography is not completely dominated by a single factor (4). Although species of lowlands are more sensitive to environmental variability, systematic responses of population size to single factors are generally difficult to detect (4, 37). Considering the Lanner Falcon distribution, the altitude is the main environmental feature related to the aggregation of

pairs, both for the whole data set and for  $F_{adj}$  and  $F_{ext}$  subsets, independently analyzed. Nevertheless, effects of other factors vary at different level of cell aggregation (Table 3). In fact, other environmental factors (i.e., climate, vegetation, and precipitations) influence quality and profitability of potential nesting sites (Table 3).

#### References and Notes

1. Howe, R.W., Davis, G.J. and Mosca, V. 1991. The demographic significance of "sink" populations. *Biol. Conserv.* 57, 239–255.
2. Dias, P.C. 1996. Sources and sinks in population biology. *Trends Ecol. Evol.* 11, 326–330.
3. With, K.A. and King, A.W. 2001. Analysis of landscape sources and sinks: the effect of spatial pattern on avian demography. *Biol. Conserv.* 100, 75–88.
4. Blackburn, T.M. and Gaston, K.J. 2002. Extrinsic factors and the population sizes of threatened birds. *Ecol. Lett.* 5, 568–576.
5. Del Hoyo, J., Elliott, A. and Sargatal, J. (eds). 1994. *Handbook of the Birds of the World, vol. 2.* Lynx Edicions, Barcelona, 635 pp.
6. Clark, W.S. 1999. *A Field Guide to the Raptors of Europe, the Middle East and North Africa.* Oxford University Press, Oxford, 371 pp.
7. Leonardi, G. 2001. The Lanner Falcon. *Birds Western Palearctic Update* 3, 161–178.
8. Abuladze, A., Eligulashvili, V. and Rostiasvili, G. 1991. On status of Lanner in Soviet Union. In: *10th All-Union Ornithological Conference, Vol. 1.* Minsk, pp. 26–28.
9. Glutz von Blotzheim, U.N., Bauer, K.M. and Bezzel, E. 1971. *Handbuch der Vögel Mitteleuropas. Vol. 4.* Akademische Verlagsgesellschaft, Frankfurt, 943 pp.
10. Cade, T.J. 1982. *Falcons of the World.* Cornell University Press, Ithaca, NY, 202 pp.
11. Gustin, M., Palumbo, G. and Corso, A. 2002. International Species Action Plan for the Lanner Falcon *Falco biarmicus*. BirdLife International, Council of Europe, T-PVS/Inf, 16, Strasbourg, 20 pp.
12. Andreotti, A. and Leonardi, G. 2007. *Italian Action Plan for the Lanner Falcon (Falco biarmicus feldeggii).* Quad. Cons. Natura, 24, Min. Ambiente and INFS, 109 pp. (In Italian).
13. Tucker, G.M. and Heath, M.F. (eds). 1994. *Birds in Europe: Their Conservation and Status.* BirdLife Conservation Series n. 3, BirdLife International, Cambridge, 600 pp.
14. BirdLife International (ed). 2004. *Birds in Europe. Population Estimates, Trends and Conservation Status.* BirdLife Conservation Series n. 12, BirdLife International, Cambridge, 372 pp.
15. TCI and CNR. 1990. *Thematic Maps of Italy Vol. II.* Touring Club Italiano, Milan, 215 pp.
16. Crawley, M.J. 1993. *GLIM for Ecologists.* Blackwell Scientific Publications, Oxford, 392 pp.
17. Hair, J.F., Anderson, R.E., Tatham, R.L. and Black, W.C. 1995. *Multivariate Data Analysis with Readings.* Prentice Hall International, London, 730 pp.
18. Bonora, M. 2002. Lanner falcon *Falco biarmicus*. In: *Breeding Birds of the Bologna Province (1995–1999).* Tinarelli, R., Bonora, M. and Balugani, M. (eds). Comitato per il Progetto Atlante Uccelli Nidificanti nella Provincia di Bologna (CD ROM) (In Italian).
19. Massa, B., Lo Valvo, F., Siracusa, M. and Ciaccio, A. 1991. The lanner falcon (*Falco biarmicus feldeggii* Schlegel) in Italy: status, biology and taxonomy. *Nat. Sicil.* 15, 27–63. (In Italian).
20. Lo Valvo, M., Massa, B. and Sarà, M. 1993. Birds and landscapes in Sicily. *Naturalista siciliano*, 18, (Suppl.), 373 pp. (In Italian).
21. Pellegrini, M., Civitaresse, S., De Sanctis, A. and Di Giambattista, P. 1993. Abundance and distribution of the lanner falcon, *Falco biarmicus feldeggii*, in Abruzzi. *Riv. Ital. Ornithol.* 63, 99–101. (In Italian).
22. Battista, G., De Lisio, L., Carafa, M., Colonna, M. and Dardes, G. 1995. Field notes on short-toed snake eagle *Circaetus gallicus*, black kite *Milvus milvus* and lanner falcon *Falco biarmicus*. *Riv. Ital. Ornithol.* 65, 71–73. (In Italian).
23. Pezzo, F. 1997. Lanner falcon *Falco biarmicus*. In: *Breeding and Wintering Birds in Tuscany (1982–1992).* Tellini-Florenzano, G., Arcamone, E., Baccetti, N., Meschini, E. and Sposimo, P. (eds). Quaderni del Museo Storia Naturale di Livorno, Monografie, 101 pp. (In Italian).
24. Martelli, D. and Rigacci, L. 2001. Status of the lanner falcon *Falco biarmicus feldeggii* in northern Apennines. *Avocetta* 25, 99 (In Italian).
25. Salvo, G. 2001. Population and trends of the lanner falcon *Falco biarmicus* in central southern Sicily. *Avocetta* 25, 66 (In Italian).

26. Magrini, M., Perna, P., Angelici, J. and Armentano, L. 2001. Population trends of the golden eagle *Aquila chrysaetos*, lanner falcon *Falco biarmicus* and peregrine *Falco peregrinus* in Umbria. *Avocetta* 25, 57 (In Italian).
27. Bonora, M. and Chiavetta, M. 1975. Further studies on lanner falcon *Falco biarmicus feldeggii* in central Italy. *Nos Oiseaux* 33, 153–168 (In Italian).
28. Fanfani, S., Piermarini, G. and Bertarelli, R. 2002. Breeding performances on the lanner falcon *Falco biarmicus* in central Italy. *Ahula* 9, 92–95 (In Italian).
29. Sigismondi, A., Cillo, N., Cripezzi, V., Laterza, M. and Talamo, V. 2003. Status and breeding success of the lanner falcon *Falco biarmicus feldeggii* in Apulia and Basilicata. *Avocetta* 27, 123 (In Italian).
30. Brunelli, M. 2004. Lanner (*Falco biarmicus*) and peregrine (*Falco peregrinus*) in Latium. In: *Atti del Convegno "Uccelli rapaci nel Lazio: status e distribuzione, strategie di conservazione"*. Corsetti, L. (ed). Edizioni Belvedere, Latina, pp. 45–48 (In Italian).
31. Desanctis, A., Magrini, M., Perna, P., Angelini, J., Armentano, L., Di Meo, D., Manzi, A., Pellegrini, X., et al. 1996. Status of Peregrine and Lanner in the central Apennines (Marche, Umbria and Abruzzo). In: *Abstracts of the 2nd International Conference on Raptors*. Raptor Research Foundation and University of Urbino, Urbino, p. 73.
32. O'Neill, R.V., Milne, B.T., Turner, M.G. and Gardner, R.H. 1988. Resource utilization scales and landscape pattern. *Landscape Ecol.* 2, 63–69.
33. With, K.A. and Crist, T.O. 1995. Critical thresholds in species' responses to landscape structure. *Ecology* 76, 2446–2459.
34. Lande, R. 1987. Extinction thresholds in demographic models of territorial populations. *Am. Nat.* 130, 624–635.
35. Martelli, D. and Rigacci, L. 2003. Demography of the lanner falcon *Falco biarmicus* in Italy (1971–2000). *Avocetta* 27, 14–16.
36. Anon. 2007. *Biodiversity Atlas of Sicily*. Il Naturalista Siciliano 31, Palermo (In Italian).
37. Manne, L.L., Brooks, T.M. and Pimm, S.L. 1999. Relative risk of extinction of passerine birds on continents and islands. *Nature* 399, 258–261.
38. We are grateful to M. Amato, A. Brogna, M. Cipriano, L. Corsetti, R. D'Angelo, G. Dipasquale, M. Di Vittorio, S. Fanfani, S. Greci, V. Mannino, A. Ossino, F. Simmi for their invaluable support on field surveys. We are also greatly indebted with A. Ciaccio, A. Falci, S. Falcone, B. Massa and V. Mannino for providing their extensive data on breeding lanners in Sicily. A. Kemp, R. Yosef and A. Jenkins provided valuable comments on an earlier draft of this manuscript. Finally, we thank the many volunteers involved in the Italian Action Plan scheme. This study has been supported by the Italian Minister of Environment through a grant from the Italian Institute for Wildlife (INFS) to GL.

Alessandro Andreotti is a researcher at the Italian Wildlife Institute (INFS). He is author of several national action plans for the conservation of threatened birds. Since 1997 he has been involved in the reintroduction program of the Purple Swamphen in Sicily. His address: Istituto Nazionale per la Fauna Selvatica (INFS) Via Ca' Fornacetta 9, 40064 Ozzano dell'Emilia (BO), Italy.

E-mail: [alessandro.andreotti@infs.it](mailto:alessandro.andreotti@infs.it)

Giovanni Leonardi has, since 1990, performed research on behavioral ecology of raptors in Sicily. He defended his PhD thesis entitled "Limiting factors affecting Lanner falcon populations in Italy" at the Department of Evolutionary Biology at Siena University in 2007. He is author of the *Birds of Western Palearctic* account update for this species (2001) and coauthor of the "Italian Action Plan for the Lanner Falcon" (2007). His address: Osservatorio Natura srl-Via Gabriello Carnazza 27, 95129 Catania, Italy.

E-mail: [areleo@yahoo.com](mailto:areleo@yahoo.com)

Maurizio Sarà is Associate Professor of Biogeography and Animal Ecology at the University of Palermo. His fields of research are on the status and distribution of Mediterranean vertebrates and conservation of declining species, like raptors. His address: Dipartimento Biologia Animale, Via Archirafi 18, 90123 Palermo, Italy.

E-mail: [mausar@unipa.it](mailto:mausar@unipa.it)

Massimo Brunelli is director of the Stazione Romana Osservazione e Protezione Uccelli (S.R.O.P.U.). He was local adviser for the Italian Action Plan for the Lanner Falcon. Since the 1980s he has studied status and conservation of birds in Lazio, especially raptors and waterfowl. He edited the first atlas of nesting birds in Lazio and is coordinator of the new bird monitoring scheme in the same region. His address: SROPU, Via Aldo Moro 83, 00065 Fiano Romano (RM), Italy.

E-mail: [mss.brunelli@tin.it](mailto:mss.brunelli@tin.it)

Lorenzo De Lisio is graduated in Natural Sciences. He has carried out a doctorate on bird communities. He is a consultant, advising private and public agencies, focusing on management and conservation of fauna, bird monitoring, and research on bird distribution and ecology. His address: Dip.STAT (Dipartimento di Scienze e Tecnologie dell'Ambiente e del Territorio), Università degli

Studi del Molise, C.da Fonte Lappone, 86090 Pesche (IS), Italy.

E-mail: [delisio@unimol.it](mailto:delisio@unimol.it)

Augusto De Sanctis is coordinator of seven WWF Protected Areas in the Abruzzo region, central Italy. His main research areas are: ecology of some species of the Apennine avifauna such as the Red-billed Chough, the Rock Partridge, and the Red-backed Shrike. He is also involved in bird ringing. For WWF Italy he coordinated different campaigns for the conservation of the high altitude areas. His address: WWF Abruzzo, C.P. 317, 65100 Pescara, Italy.

E-mail: [a.desanctis@wwf.it](mailto:a.desanctis@wwf.it)

Mauro Magrini is a Doctor in Natural Sciences, professional naturalist, specialist in birds of prey biology and ecology (Golden Eagle, Peregrine Falcon, Lanner). He is author of the *Ornithological Atlas of Umbria* (1997) based on 6 years' field research on breeding and wintering birds of the region. He is currently producing management plans for Sites of Community Interests and Special Protection Areas of Umbria, listed under the EC Birds and Habitats Directives. His address: Via del Seminario, 9-06049 Spoleto (PG), Italy.

E-mail: [oikos\\_studio@libero.it](mailto:oikos_studio@libero.it)

Riccardo Nardi was local adviser for the Italian Action Plan for the Lanner Falcon in Tuscany. He promoted and managed the Natural Reserve of "Bosco Rocconi" in Tuscany. His address: Riserva Naturale di Bosco Rocconi, 58053 Roccalbegna (GR), Italy.

E-mail: [riccardonardi@interfree.it](mailto:riccardonardi@interfree.it)

Paolo Perna graduated in Biological Sciences at the University of Camerino. He devotes himself mainly to fauna management and protected areas planning. In the ornithological field he has worked in particular on diurnal birds of prey (Lanner, Peregrine, and Golden Eagle) and the ecology of nesting communities in Mediterranean mountain areas. His address: Via Gemini 20–62010 Urbisaglia (MC), Italy.

E-mail: [p.perna@studiohelix191.it](mailto:p.perna@studiohelix191.it)

Antonio Sigismondi is consultant for the Apulia Regional Park Office, photographer, and book author. His main studies include environmental and wildlife management, especially on raptors (Lanner Falcon, Lesser Kestrel and Egyptian Vulture). His address: Via Santa Teresa dei Maschi 19, 70122 Bari, Italy.

E-mail: [sigismondi@tin.it](mailto:sigismondi@tin.it)